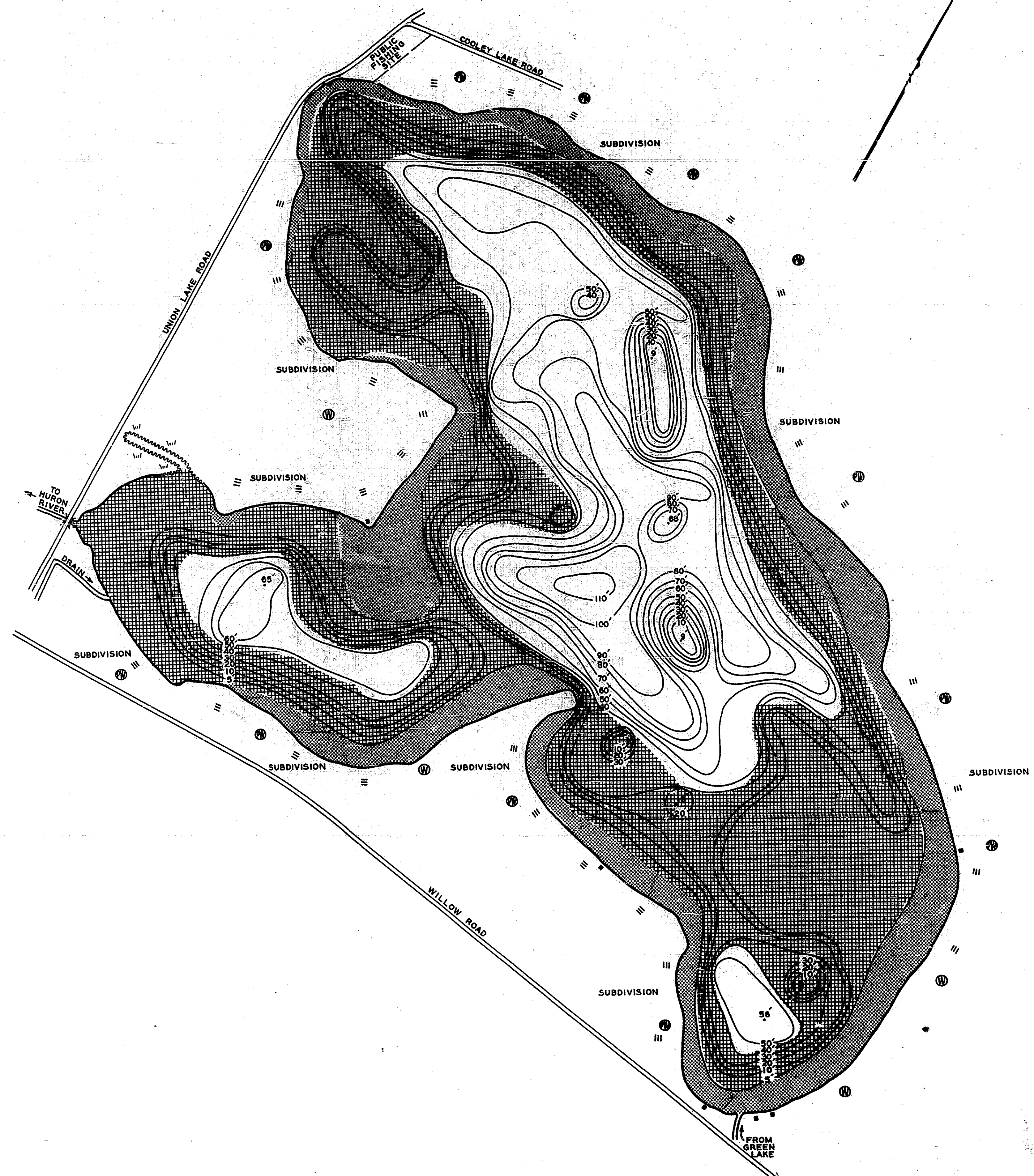


LAKE INVENTORY MAP
UNION LAKE
 AREA 465 ACRES

MARGINAL SURVEY AND SOUNDINGS 3/13,15,16,19,21/40

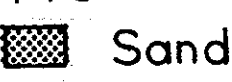

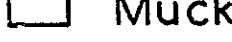
OAKLAND COUNTY

T. 2 N., R. 8-9 E., SEC'S. 1, 5, 6





LEGEND



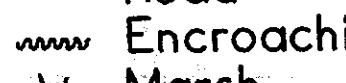


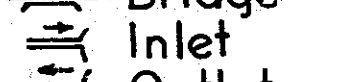




BOTTOM

-  Sand
-  Marl
-  Muck

OUTLINE & CONTOURS

-  Shoreline
-  Contours

SHORE FEATURES

-  Cottage
-  Slope
-  Road
-  Encroaching shore
-  Marsh
-  Wooded
-  Partly wooded
-  Bridge
-  Inlet
-  Outlet

